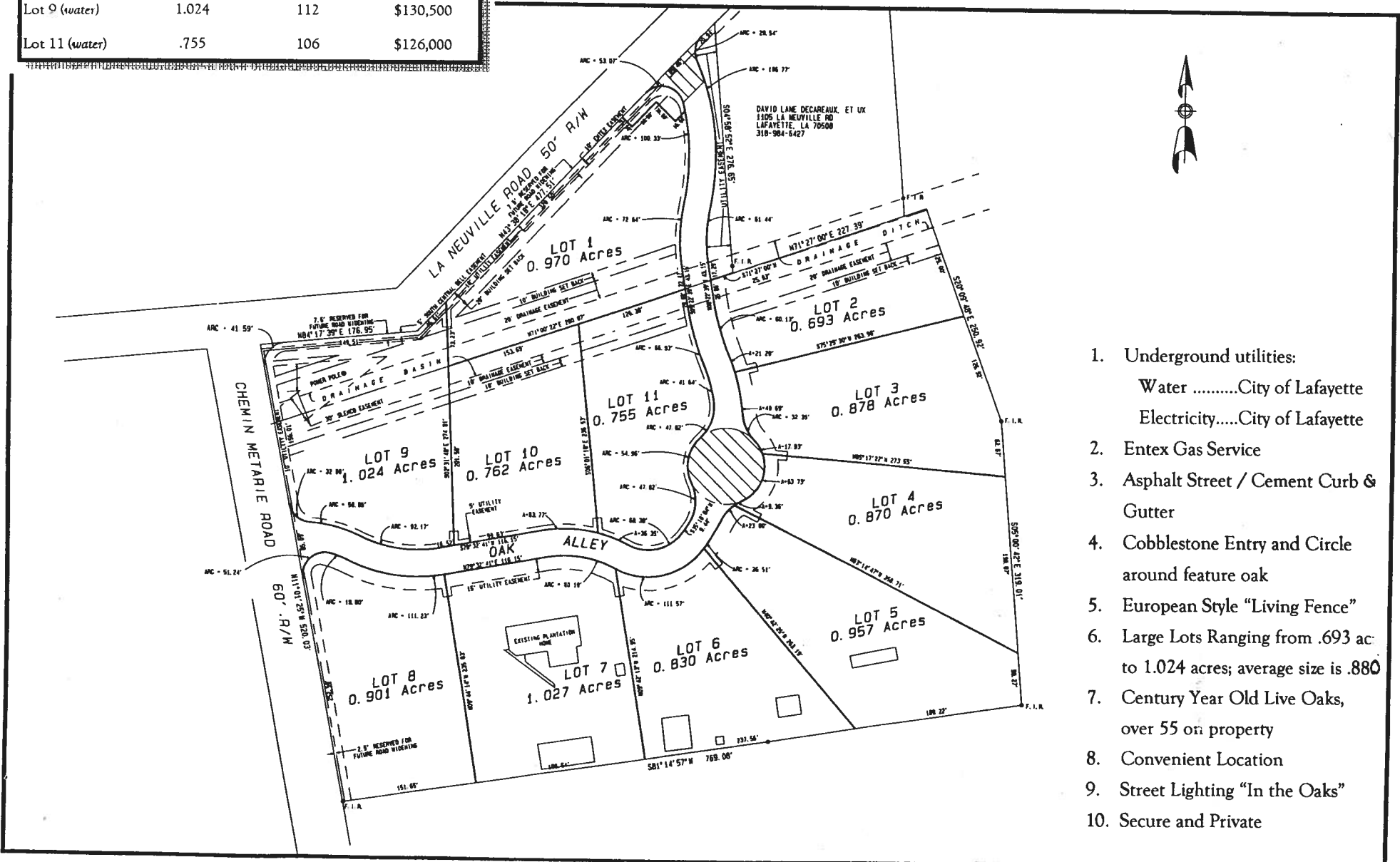


### 1996 Homesite Pricing Schedule

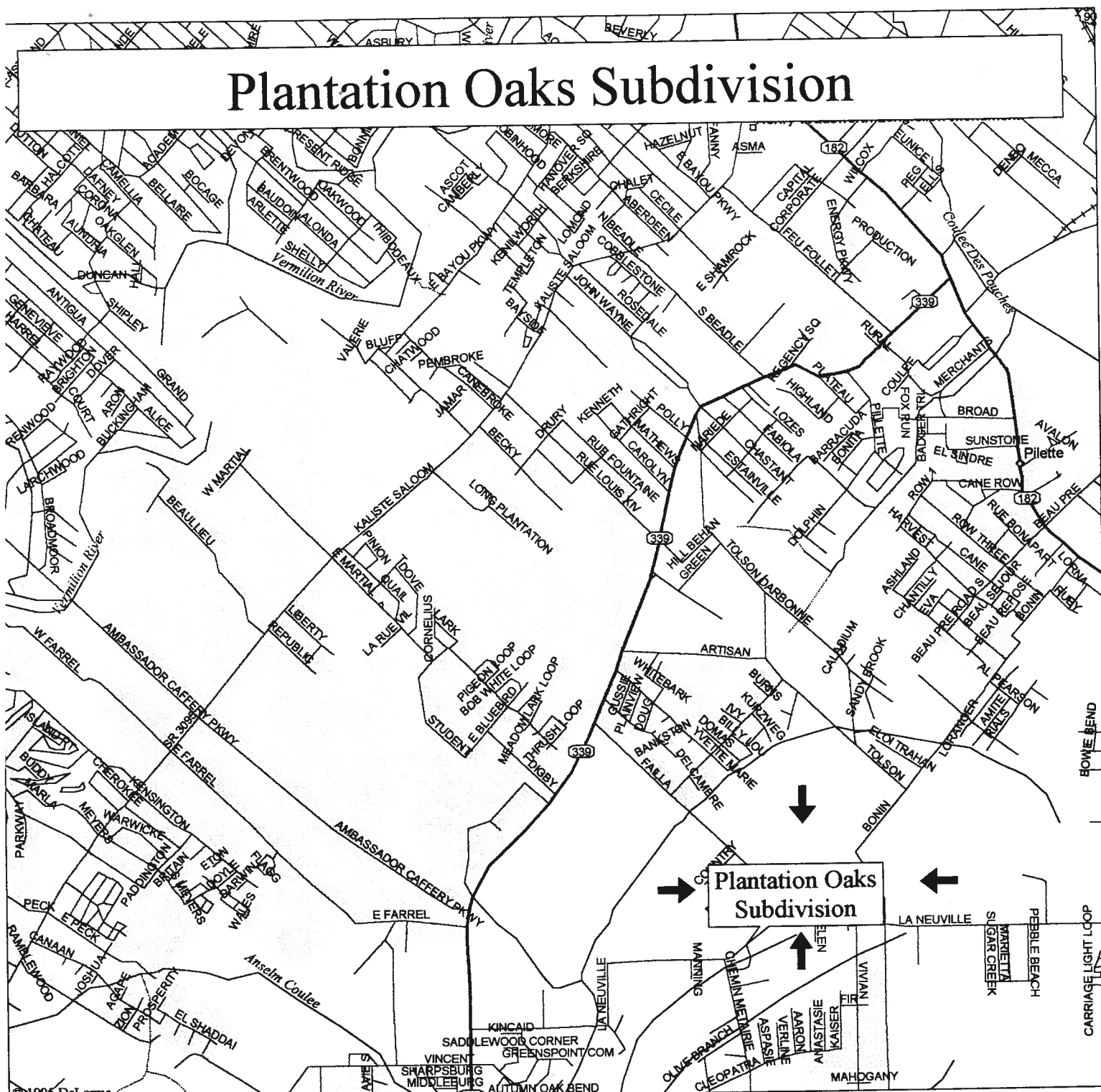
Lot #	Acreage	Address	Price
Lot 1 (water)	.970	100	\$118,500
Lot 2	.693	101	\$108,000
Lot 4	.870	105	\$129,000
Lot 5	.957	107	\$139,500
Lot 8	.901	113	\$106,000
Lot 9 (water)	1.024	112	\$130,500
Lot 11 (water)	.755	106	\$126,000

# Plantation Oaks



- Underground utilities:  
Water .....City of Lafayette  
Electricity....City of Lafayette
- Entex Gas Service
- Asphalt Street / Cement Curb & Gutter
- Cobblestone Entry and Circle around feature oak
- European Style "Living Fence"
- Large Lots Ranging from .693 ac to 1.024 acres; average size is .880
- Century Year Old Live Oaks, over 55 on property
- Convenient Location
- Street Lighting "In the Oaks"
- Secure and Private

# Plantation Oaks Subdivision



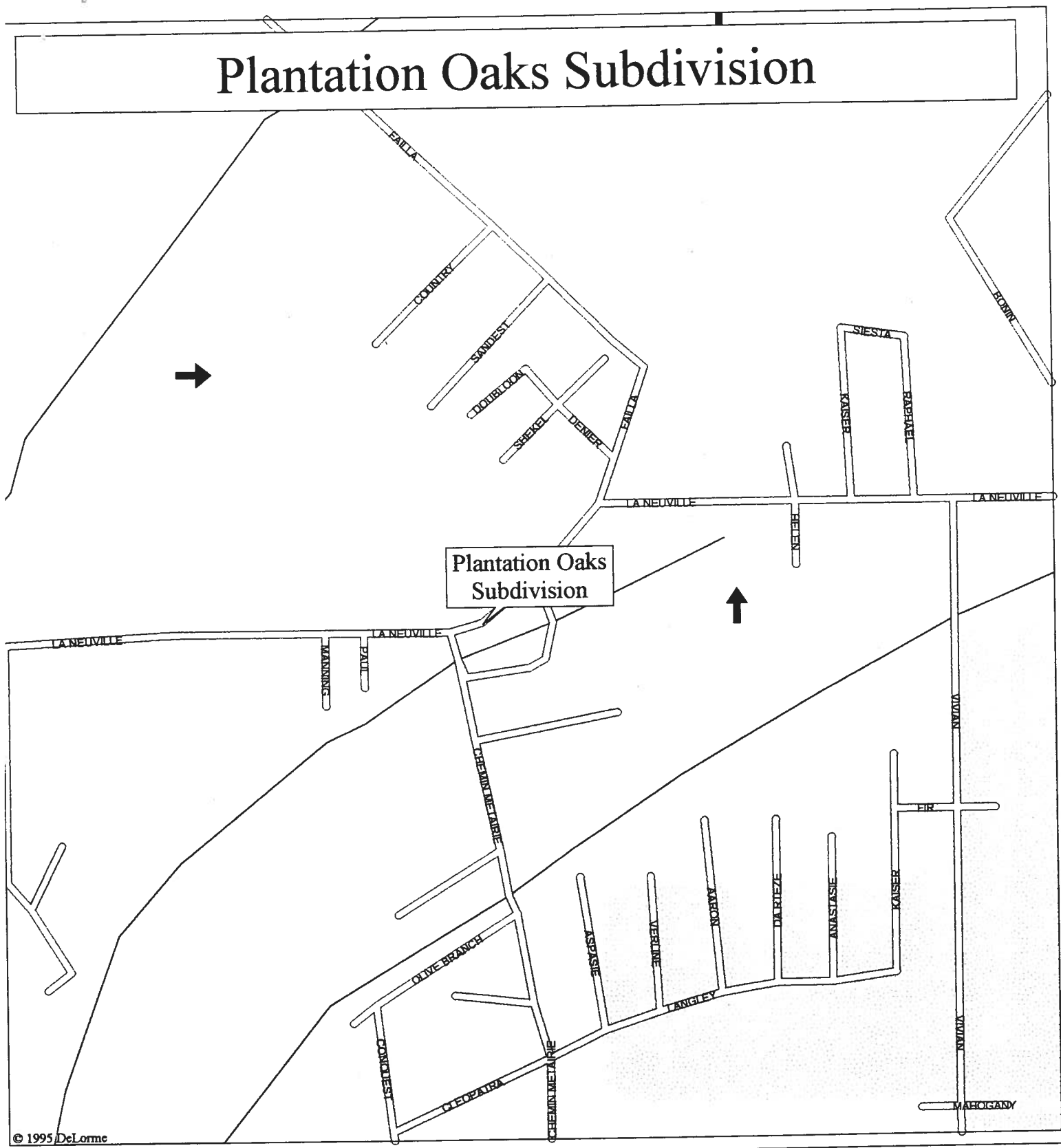
Plantation Oaks Subdivision

©1995 DeLorme

Mag 14.00  
 Tue Sep 10 12:11 1996  
 Scale 1:31,250 (at center)  
 2000 Feet  
 1000 Meters

- Secondary SR, Road, Hwy Ramp
- State Route
- US Highway
- + + Railroad
- Point of Interest
- ◆ Locale
- Population Center
- Lake, Ocean
- Woodland
- Sand
- River
- Intermittent River

# Plantation Oaks Subdivision



© 1995 DeLorme

Mag 16.00  
Tue Sep 10 11:33 1996

Scale 1:7,812 (at center)

500 Feet

200 Meters

- Secondary SR, Road, Hwy Ramp
- State Route
- Population Center