


INTERIOR INFRASTRUCTURE, (ROADS, DRAINAGE, ETC.) CAN BE PAID FOR BY THE C.D.D. AND/OR T.I.F. DISTRICT



COMMERCIAL BUILDINGS BY DEVELOPER

EXAMPLE OF COMMUNITY DEVELOPMENT DISTRICT (C.D.D.) AND/OR TAX INCREMENTAL FINANCE DISTRICT (T.I.F.)  
\*DESIGN PROVIDED BY ULI DESIGN WORKSHOP

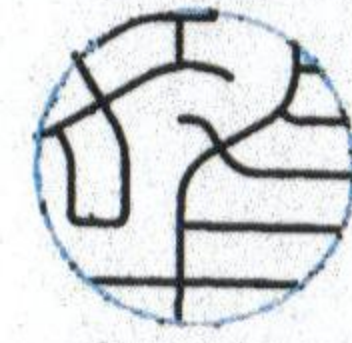
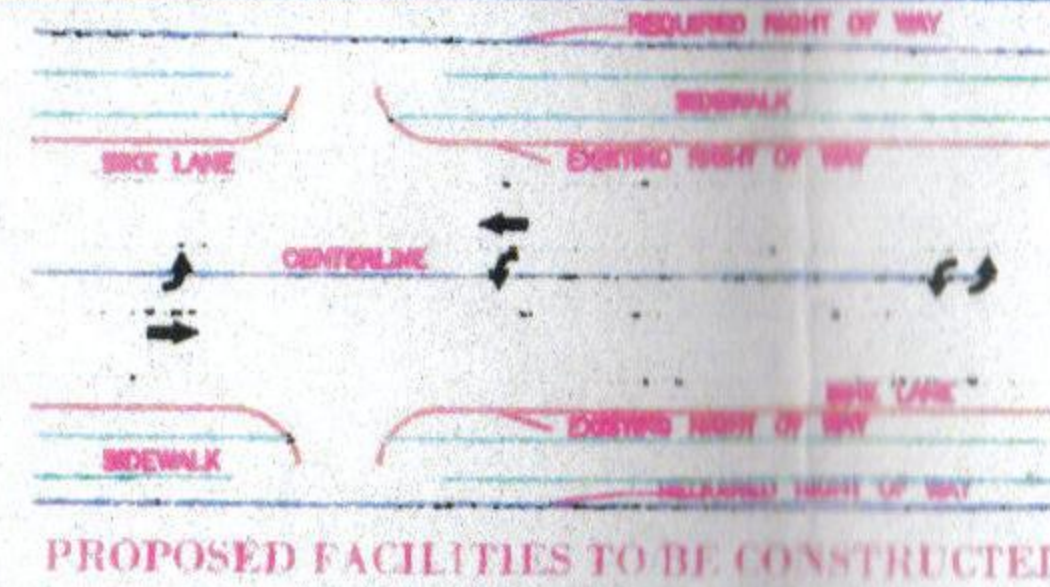


PARISH OF LAFAYETTE  
1 inch = 25,000 feet

AREA DEPICTED ON MAP



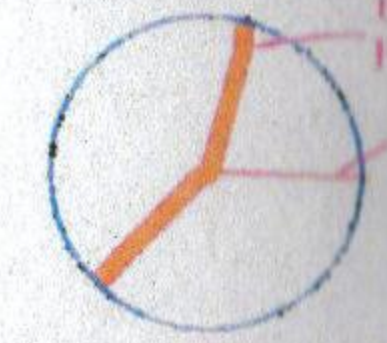
This is an estimated location to the proposed Ambassador Loop



EXISTING LOCAL RESIDENTIAL ROADWAY



PROPOSED TAX INCREMENTAL FINANCE DISTRICT



TRANSPORTATION NETWORK ROADWAY

PROPOSED ARTERIALS EXTENSIONS AND UPGRADES  
EXISTING ROADWAY

2003

Lafayette Consolidated Government  
Traffic & Transportation Department  
Metropolitan Planning Organization  
Comprehensive Planning Division

PROJ: 13104-005 SUBPRJ: 4\_title  
eFile: Amb\_Caf\_S\_Aerial\_Construction\_1-0 pFile: F2-9-1  
Disk: X:\13104\_AmbCafferySouth\005\_Traffic\01\_Drawings\1\_aerial  
Pgn: CDW FMH\_MU\_JUC Dwg: MUJ

PROPOSED ARTERIALS AND TAX INCREMENTAL FINANCE DISTRICTS  
CONNECTION IMPROVEMENTS  
PROJECT AREA IMPROVEMENTS

Date Drawn  
May 15, 2005  
Revisions  
101105 NSL

Sheet  
A 001

PLANNING PURPOSES ONLY  
The sources of data and graphical elements identified on this map have been derived from local, state, and/or federal public records, and consultants under contract with the City of Broussard. The data use is intended for planning purposes only. Any other representation beyond planning purposes is inaccurate and is prohibited by the City of Broussard. Final plan subject to change.

Revised Layout Prepared By: DEANTEKELL CONSULTING